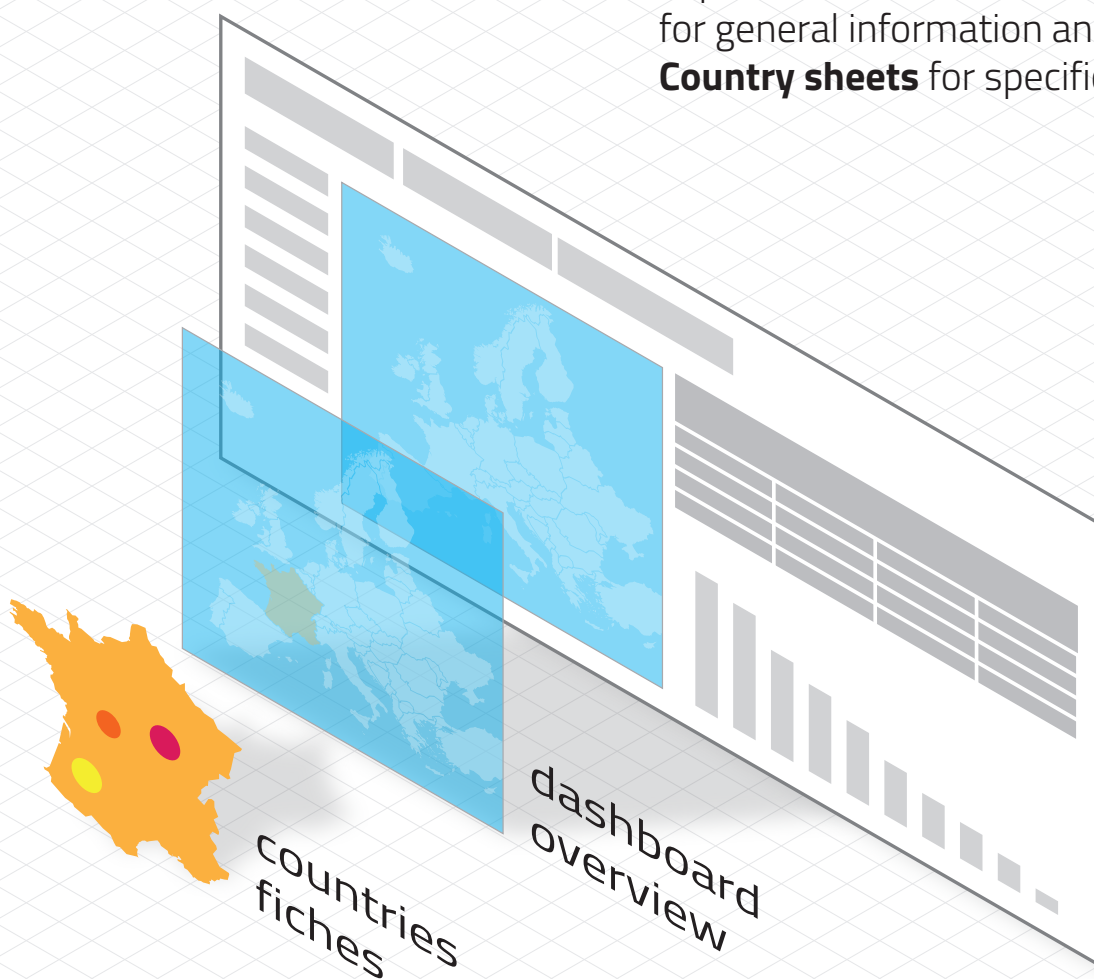


THE DASHBOARD MANUAL

Explore the **Overview sheet** for general information and the **Country sheets** for specific local data.



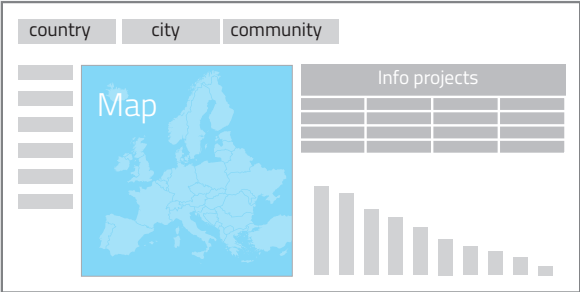
Discover the variety of the NEB community:

- NEB projects benefiting from EU funds
- Projects and ideas that have won NEB prizes
- NEB partners and friends
- NEB high-level roundtable member

HOW TO USE THE DASHBOARD?

What can you find

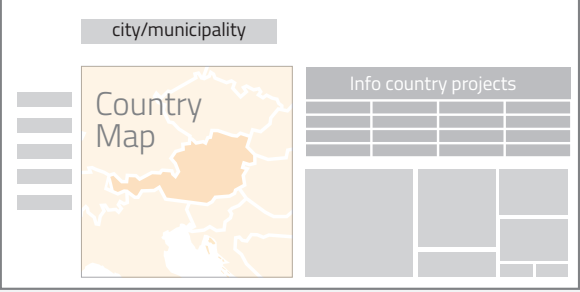
overview



Access to information on New European Bauhaus:

- dedicated calls
- beneficiaries
- community members

country fiche



Access to information on New European Bauhaus :

- local projects
- community type by county

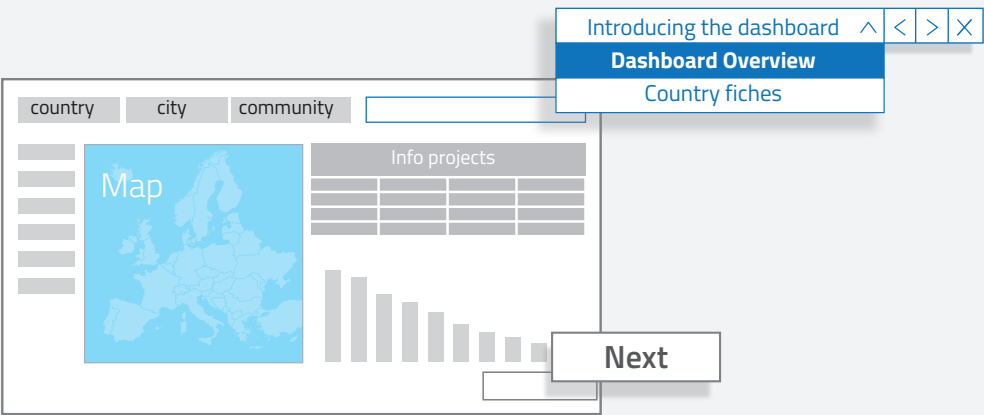
Quick tips:

Navigation

There are **3 different sections**:

- introduction
- overview
- country fiches

To navigate from one section to another, choose the **dropdown menu** on the top or the **'Next'** button on the bottom right.



Selection

Use these buttons to confirm your selection. Please note you must confirm your selection to review the data.



Clear your previous selection to make a new search.

Clear Selection

Features



take a screenshot



enlarge



download



reset the map

Dashboard overview

The **dashboard overview** is where you can review New European Bauhaus projects and community.

Your first step is to choose a 'Country', 'City/Municipality', or 'Community'.

Once you have made and confirmed your selection, the dashboard will instantly produce the data results.

There are 3 interrelated sets of data on the dashboard overview:

- 1. The **map** provides an international geographical coverage of New European Bauhaus activities;
- 2. The **bar chart** compares national New European Bauhaus development, as well as, categorical developments (e.g. different types of dedicated calls) within the country;
- 3. The **table** shows descriptive information of New European Bauhaus community and links directly to the websites of the local and regional community.

Make a selection



In the following page, we illustrate the dashboard overview with an example. Follow the 4-step guide with the illustrated example.

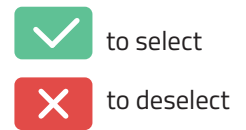
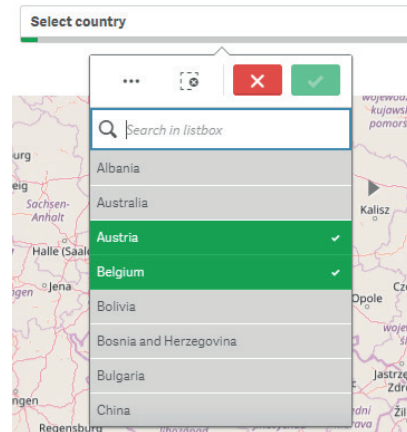
Dashboard overview - example

1. Choose by 'Country'

Select the country 'Austria' and 'Belgium' by typing them in the search box or using the scroll bar to find them.

To **confirm** your selection, you must press the check function. Without clicking the check function, your selection will not be executed.

Before you make another selection,, delete your selections by clicking on the 'Clear Selection' function.

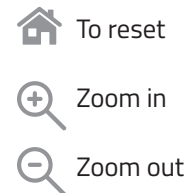
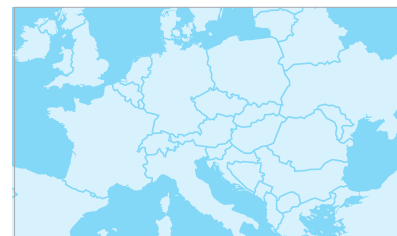


Clear Selection

2. Customise the map region

You set the map frame to your desired scope by using the navigation system on the map's upper-right corner.

To zoom in or out of the map, you press on the zoom-in or zoom-out function to set a scope for the map.



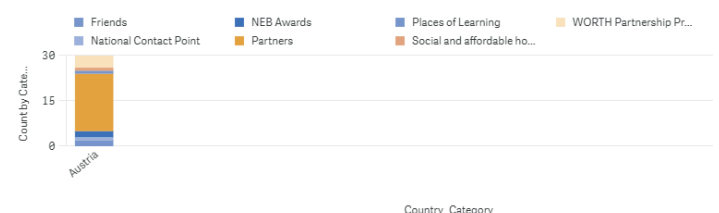
3. Compare the bar chart

You compare the New European Bauhaus developments in Austria and Belgium using the bar chart.

You can further explore the different New European Bauhaus activities in Austria by clicking on its country bar.

You press the check box, again, to confirm your country selection, and will see the Bauhaus activities in Austria in the legend.

The New European Bauhaus community by country, type of project and community



4. Track & download

You review the descriptive information on Bauhaus activities in Austria in the table.

You can use the scroll bar to see the full list of activities or to enlarge the table with the enlarge function.

You download the data on Austria from the table by clicking on the more (...) function, which will display the download button as one of the functions.

Discover the New European Bauhaus community

You will find the information about the New European Bauhaus projects and community below, including names, descriptions and web links for additional information.

Name	Category	Description	Website
AGORA European Green Deal	Partners	-	www.agora-egd.eu
AI CIRCULAR	WORTH Partnership Programme	AI CIRCULAR showcases the capabilities of AI-led design in collaboration with human craftsmanship, with the goal of creating a	https://worth-partnership.ec.europa.eu/circular_en
Ars Electronica	Partners	Arts, Technology, Society	ars.electronica.art/news/en
Austrian Federal Ministry for Climate Action, Environment	National Contact Point	The Federal Ministry for Climate Action, Environment, Energy, Mobility, Innovation and Technology (BMK) houses a wide range of	https://www.bmk.gv.at/en.html
Austrian Society for Environment and Technology	Partners	ÖGUT is an independent non-profit organisation which has been focusing on sustainability in the economy and society for	www.oegut.at



to take a screenshot



to enlarge



to download

Country fiche

The **country fiche** is where you can review national New European Bauhaus projects and community.


Your first step in using the dashboard overview is to choose a 'City/Municipality'.

Once you have made and confirmed your selection, the dashboard will automatically produce the data results.

There are three interrelated sets of data on the country fiche:

1. The **map** provides a national geographical coverage of New European Bauhaus activities;
2. The **tree map** compares categorical New European Bauhaus developments such as number of community members, ; and
3. The **table** shows descriptive information of national New European Bauhaus community members and links directly to their websites.

Make a selection



1. Map

2. Tree map

3. Table

In the following page, we illustrate the dashboard overview with an example. Follow the 4-step guide with the illustrated example.

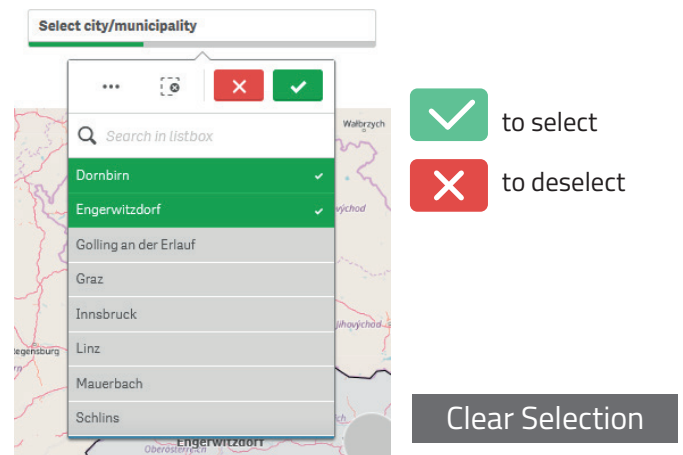
Country fiche - example

1. Choose by 'City/Municipality'

Taking Austria as an example, you select 'Dornbirn', 'Engerwitzdorf', and 'Vienna' by typing them in the search box or using the scroll bar to find them.

To confirm your selection, you must click on the check function. Without clicking the check function, your selection will not be executed.

Before you make another selection, delete your selections by clicking on the 'Clear Selection' function.



2. Customise the map region

You set the map frame to your desired scope by using the navigation system on the map's upper-right corner.

To zoom in or out of the map, you press on the zoom-in or zoom-out function to set a scope for the map.



3. Distinguish the various Bauhaus activities in Austria

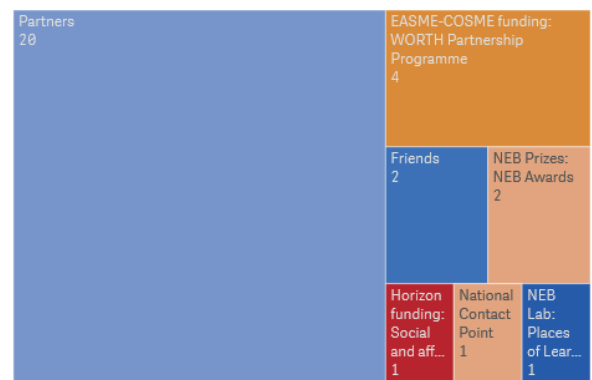
The tree map shows you the priority of different Bauhaus initiatives in Austria.

You can further filter the tree map by choosing to look at 'Partners' and NEB Prizes - NEB Awards winners.

You confirm your selection by clicking on the check function.

Once your action is executed, the map and the table will only show partners and NEB Prizes winners to be in Vienna and Dornbirn.

The New European Bauhaus community by type



4. Track & download

You review the descriptive information on partners and NEB Prizes winners in Dornbirn and Vienna in the table.

You can use the scroll bar to see the full list of activities or to enlarge the table with the enlarge function.

You download the data from the table by clicking on the more (...) function, which will display the download button as one of the functions.

The New European Bauhaus community in Austria

You will find information on NEB projects and community members below. The information include the name, the type of NEB involvement, the description of involvement and a link to the website.

Name	Q	Category	Q	Description	Q	Website
Austrian Society for Environment and Technology		Partners		ÖGUT is an independent non-profit organisation which has been focusing on sustainability in the economy and society		www.oegut.at
Bundeskammer der ZiviltechnikerInnen		Partners		-		www.arching.at/home.html
CampusVäre - Creative Institute Vorarlberg		Partners		CampusVäre is entrusted with the revitalisation and curation of the 12,000 sqm Sägenhallen on the Campus V in		https://www.c-i-v.at/de
designaustria		Partners		knowledge center & interest association in the field of design		www.designaustria.at
Digital Innovation Hub INNOVATE		Partners		INNOVATE is Austria's Digital Innovation Hub for agriculture, timber and energy. As a not-for-profit association of various		www.dih-innovate.at
Eutroplan		Partners		-		eutroplan.org



to take a screenshot



to enlarge



to download